

# West Burton Solar Project

## Public Rights of Way Plan Revision ~~A~~-C (Tracked)

Prepared by: Lanpro Services

~~January~~ February 2024

PINS reference: EN010132

Document reference: ~~EX3~~EX4/WB2.4\_~~AC~~

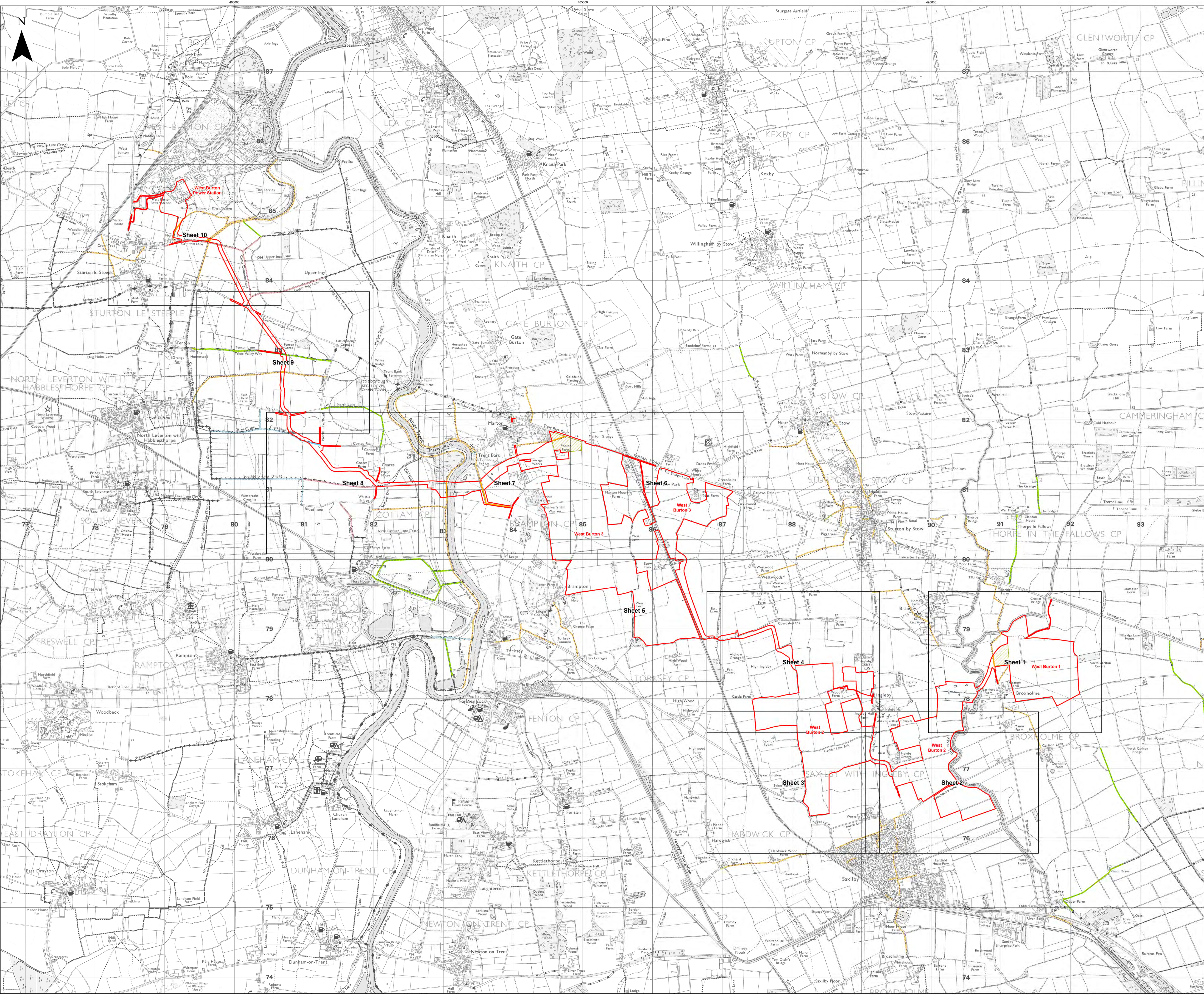
APFP Regulation 5(2)(k)



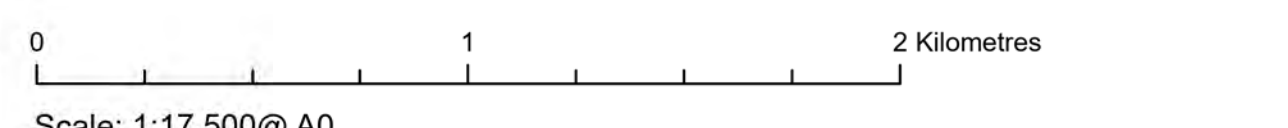
## Schedule of Changes

Figure Reference	Page	Description of Changes	Reason for Revision
<a href="#">All sheets</a>	<a href="#">3-13</a>	<a href="#">Updates to annotations and title block</a>	<a href="#">For presentational clarity.</a>
<a href="#">Index Sheet</a>	<a href="#">3</a>	<a href="#">Changes to Order limits</a>	<a href="#">Change Application</a>
<a href="#">Sheet 1 of 10</a>	<a href="#">4</a>	<a href="#">Extension of Order Limits</a>	<a href="#">Presentation of Order Limit Change 1</a>
<a href="#">Sheet 5 of 10</a>	<a href="#">8</a>	<a href="#">Extension of Order Limits</a>	<a href="#">Presentation of Order Limit Change 2</a>
<a href="#">Sheet 6 of 10</a>	<a href="#">9</a>	<a href="#">Extension of Order Limits</a>	<a href="#">Presentation of Order Limit Change 3</a>
<a href="#">Sheet 7 of 10</a>	<a href="#">10</a>	<a href="#">Extension of Order Limits</a>	<a href="#">Presentation of Order Limit Change 4</a>
<a href="#">Sheet 10 of 10</a>	<a href="#">13</a>	<a href="#">Extension of Order Limits</a>	<a href="#">Presentation of Order Limit Change 5</a>

- Key**
- Order Limits
  - Sheet Index
  - Potential PROW Diversion Area
  - Public Right of Way (PROW)
  - Footpath
  - Bridleway
  - Byway
  - Byway Open to All Traffic
  - PROW to be temporarily stopped up
  - Footpath
  - Bridleway
  - Byway
  - Byway Open to All Traffic



Layers: Lincolnshire County Council, 2024; Nottinghamshire County Council, 2024; North Lincolnshire County Council, 2024; Lanpro, 2024; IGD, 2024  
 Base map: Reproduced from Ordnance Survey digital map data © Crown copyright 2024. All rights reserved. License number 0100031673



Scale: 1:17,500@A0

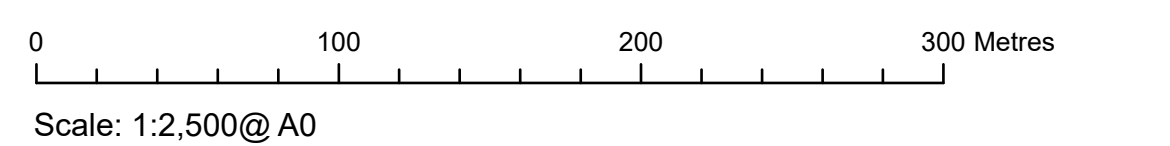
APPP Regulation: 5(2)(k)	Application Doc No. EX4/WB2.4_C
Ref: P2983_LPR_ZZ_ON_DR_Z_0209	Date: 28/02/2024
Drawn by: AZ	Checked by: JC

**Public Rights of Way Plan**  
 Index Sheet  
 Revision C

**WEST BURTON SOLAR PROJECT**

- Key**
- Order Limits
  - Sheet Index
  - Civil Parish Boundary
  - Potential PRoW Diversion Area
  - Public Right of Way (PRoW)**
  - Footpath
  - PRoW to be temporarily stopped up
  - Footpath
  - PRoW to be temporarily stopped up - start and end points
  - Footpath

Layers: Lincolnshire County Council, 2024; Nottinghamshire County Council, 2024; North Lincolnshire County Council, 2024; Lanpro, 2024; IGP, 2024  
 Base map: Reproduced from Ordnance Survey digital map data © Crown copyright 2024. All rights reserved. License number 0100031673

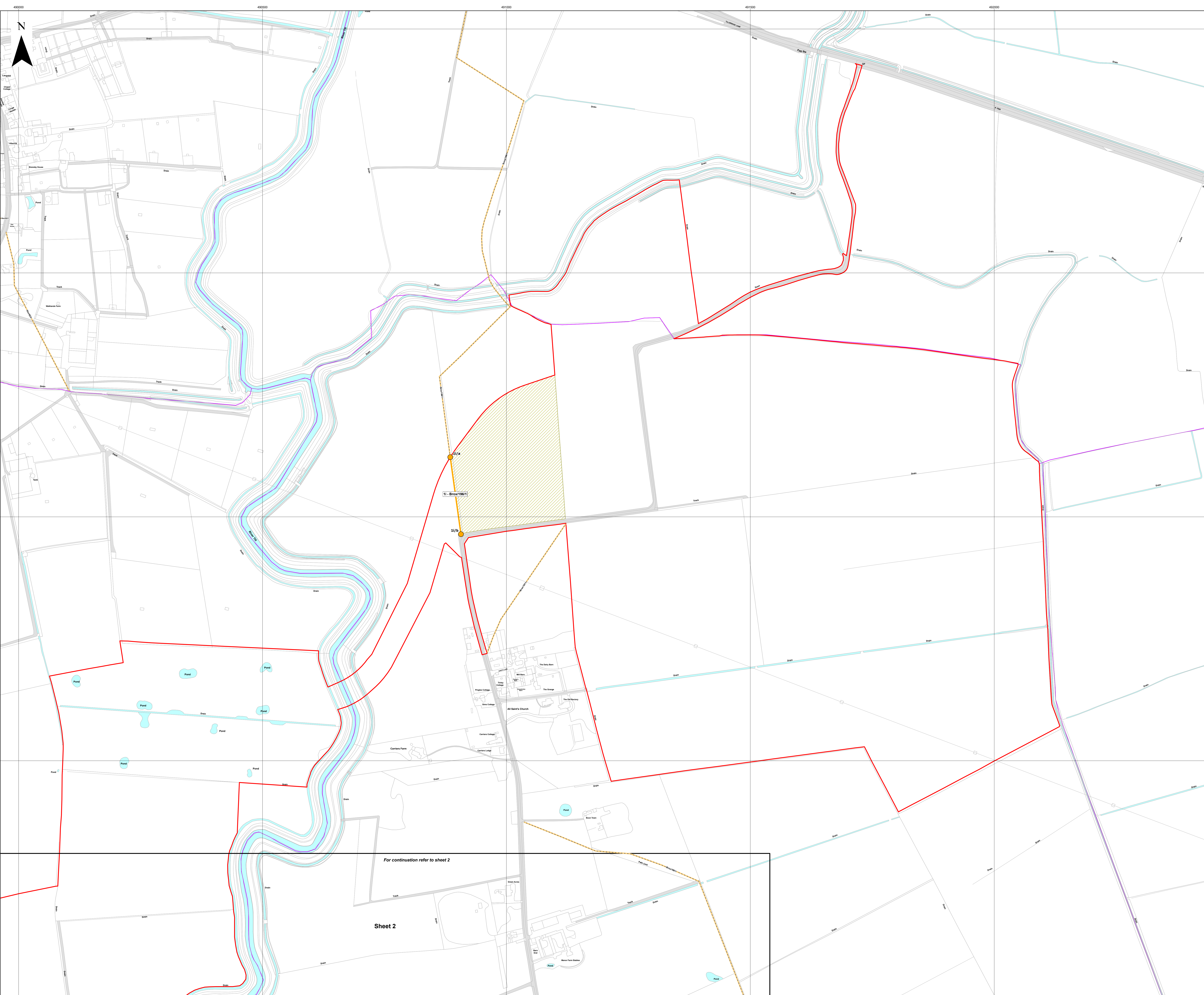


APFP Regulation: 5(2)(k)	Application Doc No. EX4/WB2.4_C
Ref: P2963_LPR_ZZ_ON_DR_Z_0210	Date: 28/02/2024
Drawn by: AZ	Checked by: JC

**Public Rights of Way Plan**  
 Sheet 1 of 10  
 Revision C


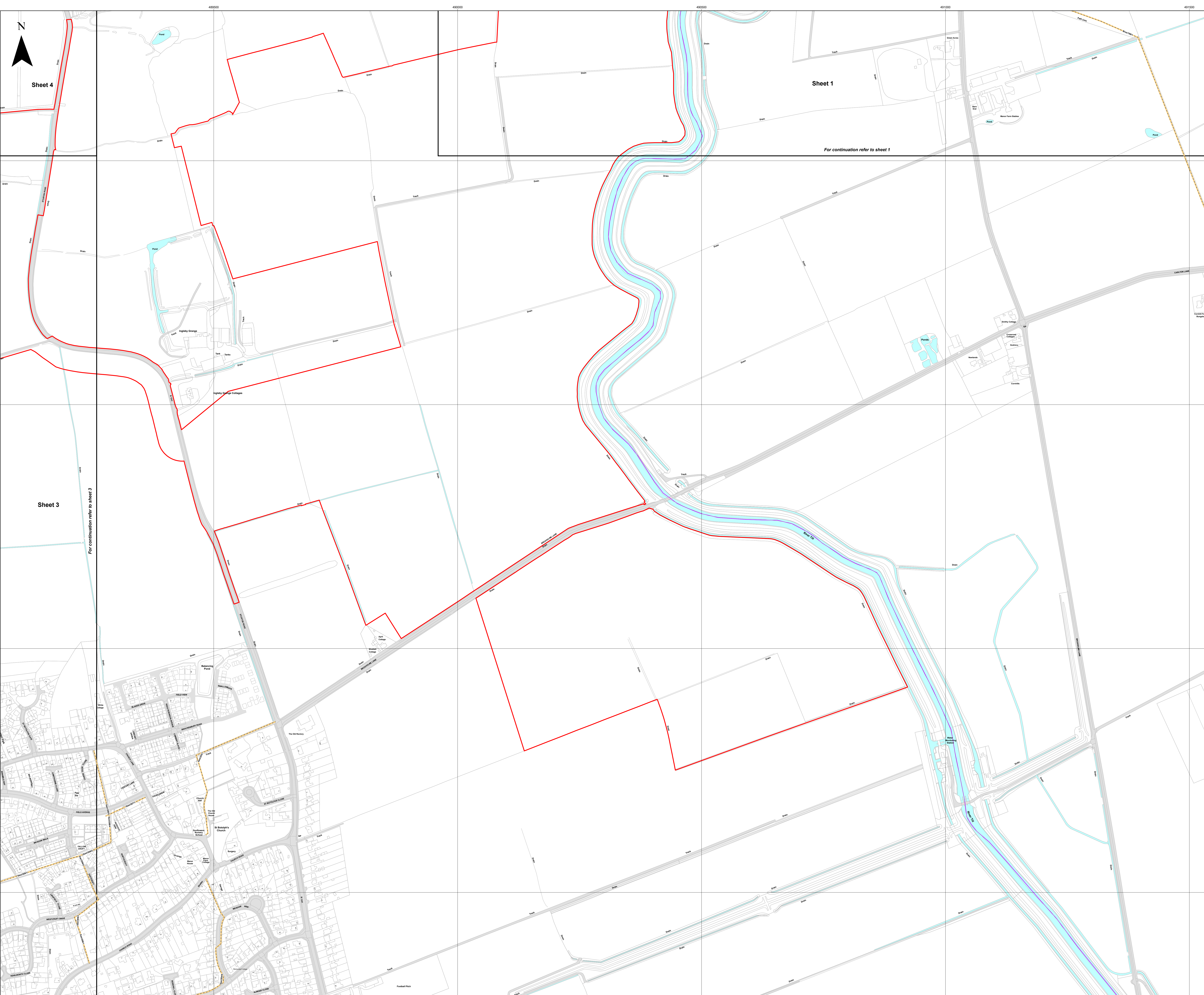
---

**WEST BURTON SOLAR PROJECT**



For continuation refer to sheet 2

Sheet 2



Sheet 4

Sheet 1

Sheet 3

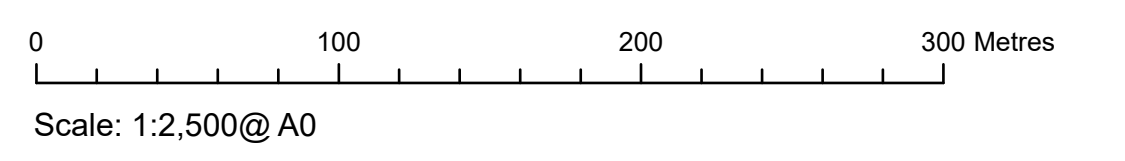
For continuation refer to sheet 1

For continuation refer to sheet 3



- Key**
- Order Limits
  - Sheet Index
  - Civil Parish Boundary
  - Potential PRoW Diversion Area
  - Public Right of Way (PRoW)
  - Footpath

Layers: Lincolnshire County Council, 2024; Nottinghamshire County Council, 2024; North Lincolnshire County Council, 2024; Lanpro, 2024; IGP, 2024  
Base map: reproduced from Ordnance Survey digital map data © Crown copyright 2024. All rights reserved. License number 0100031673



APFP Regulation: 5(2)(k)	Application Doc No. EX4/WB2.4_C
Ref: P2963_LPR_ZZ_ON_DR_Z_0210	Date: 28/02/2024
Drawn by: AZ	Checked by: JC

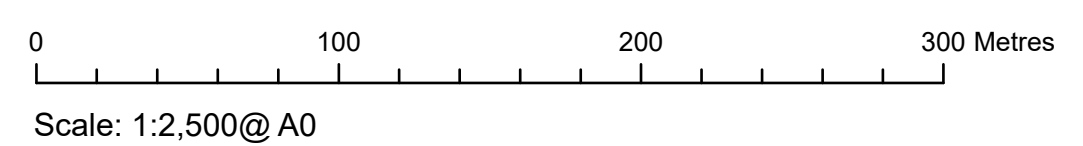
**Public Rights of Way Plan**  
Sheet 2 of 10  
Revision C

---

**WEST BURTON SOLAR PROJECT**

- Key**
- Order Limits
  - Sheet Index
  - Civil Parish Boundary
  - Potential PRow Diversion Area
  - Public Right of Way (PRow)
  - Footpath

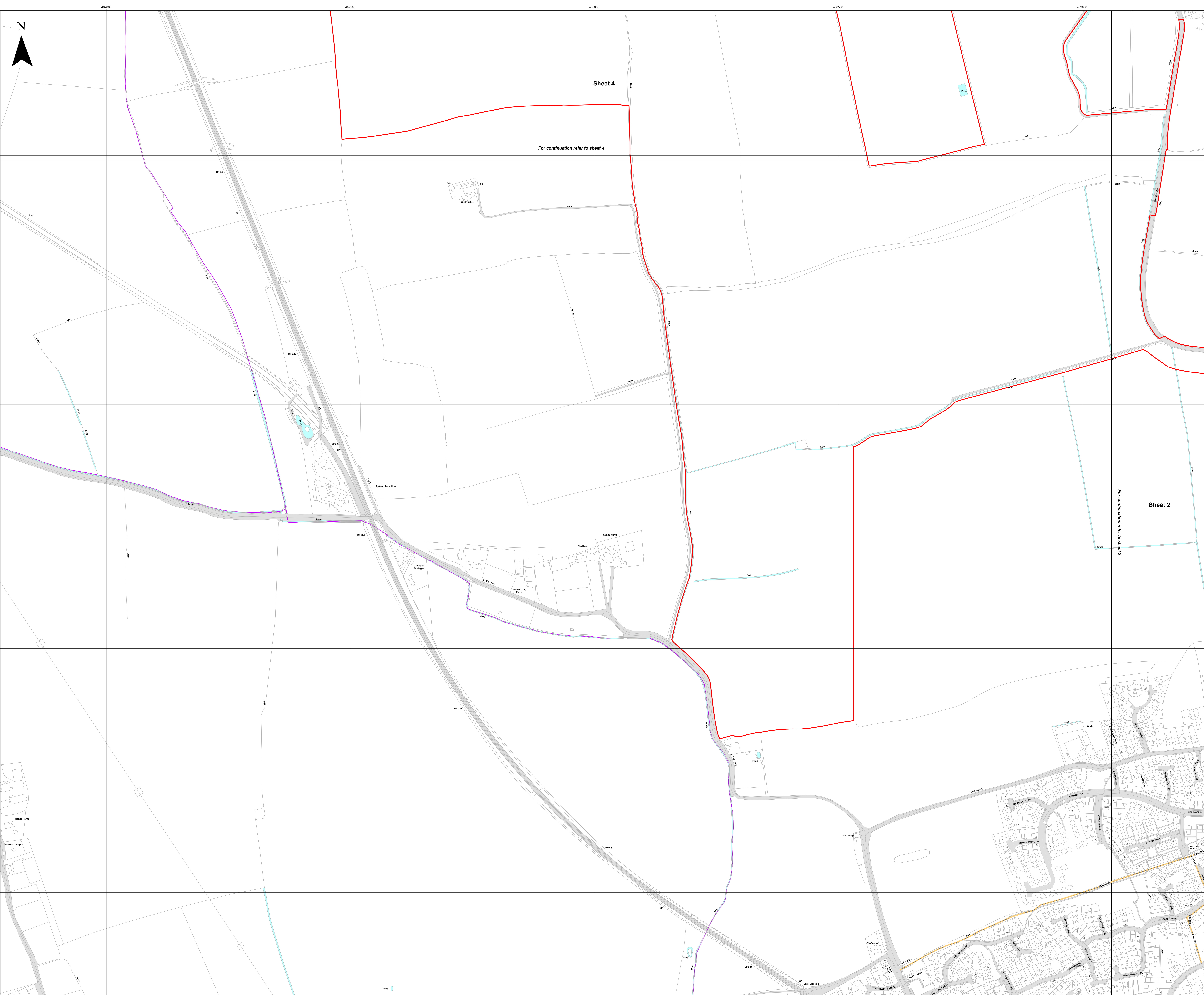
Layers: Lincolnshire County Council, 2024; Nottinghamshire County Council, 2024; North Lincolnshire County Council, 2024; Lanpro, 2024; IGP, 2024  
Base map: Reproduced from Ordnance Survey digital map data © Crown copyright 2024. All rights reserved. License number 0100031673



APFP Regulation: 5(2)(k)	Application Doc No. EX4/WB2.4_C
Ref: P2963_LPR_ZZ_ON_DR_Z_0210	Date: 28/02/2024
Drawn by: AZ	Checked by: JC

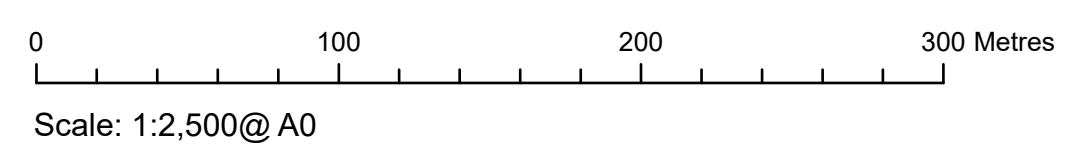
**Public Rights of Way Plan**  
Sheet 3 of 10  
Revision C

**WEST BURTON SOLAR PROJECT**



- Key**
- Order Limits
  - Sheet Index
  - Civil Parish Boundary
  - Potential PTOW Diversion Area
  - Public Right of Way (PROW)
  - Footpath

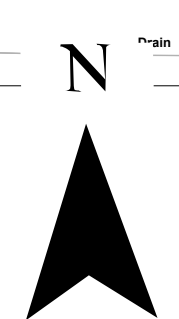
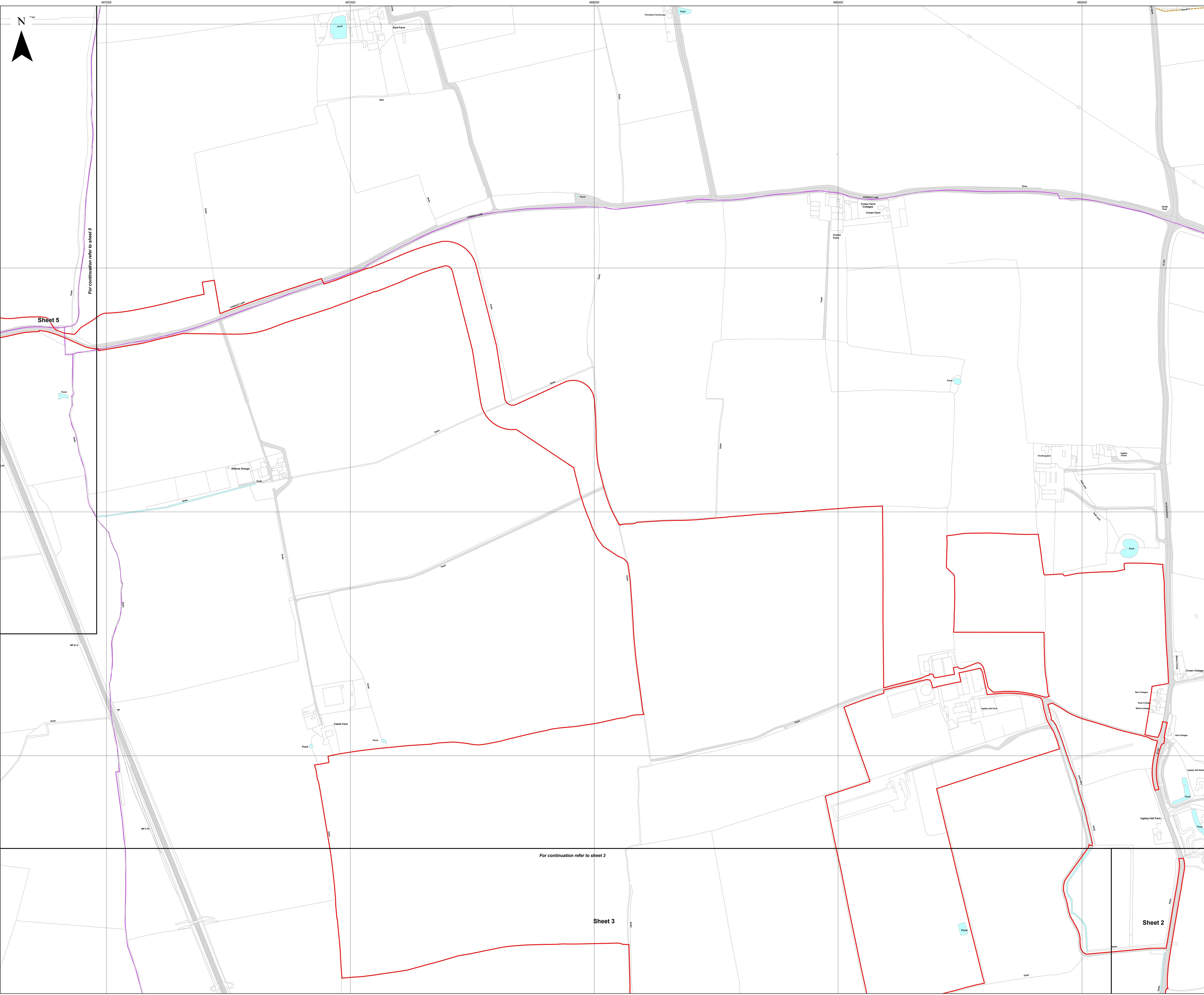
Layers: Lincolnshire County Council, 2024; Nottinghamshire County Council, 2024; North Lincolnshire County Council, 2024; Lanpro, 2024; IGP, 2024  
Base map: reproduced from Ordnance Survey digital map data © Crown copyright 2024. All rights reserved. License number 0100031673



APFP Regulation: 5(2)(k)	Application Doc No. EX4/WB2.4_C
Ref: P2963_LPR_ZZ_ON_DR_Z_0210	Date: 28/02/2024
Drawn by: AZ	Checked by: JC

**Public Rights of Way Plan**  
Sheet 4 of 10  
Revision C

**WEST BURTON SOLAR PROJECT**

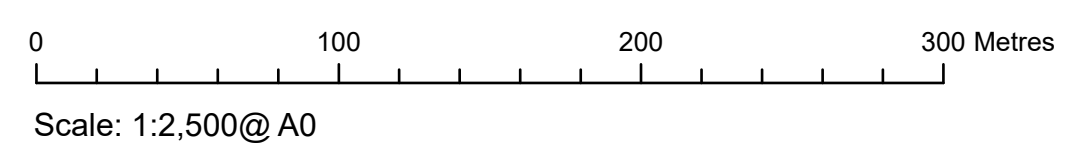






- Key**
- Order Limits
  - Sheet Index
  - Civil Parish Boundary
  - Potential PtO/W Diversion Area

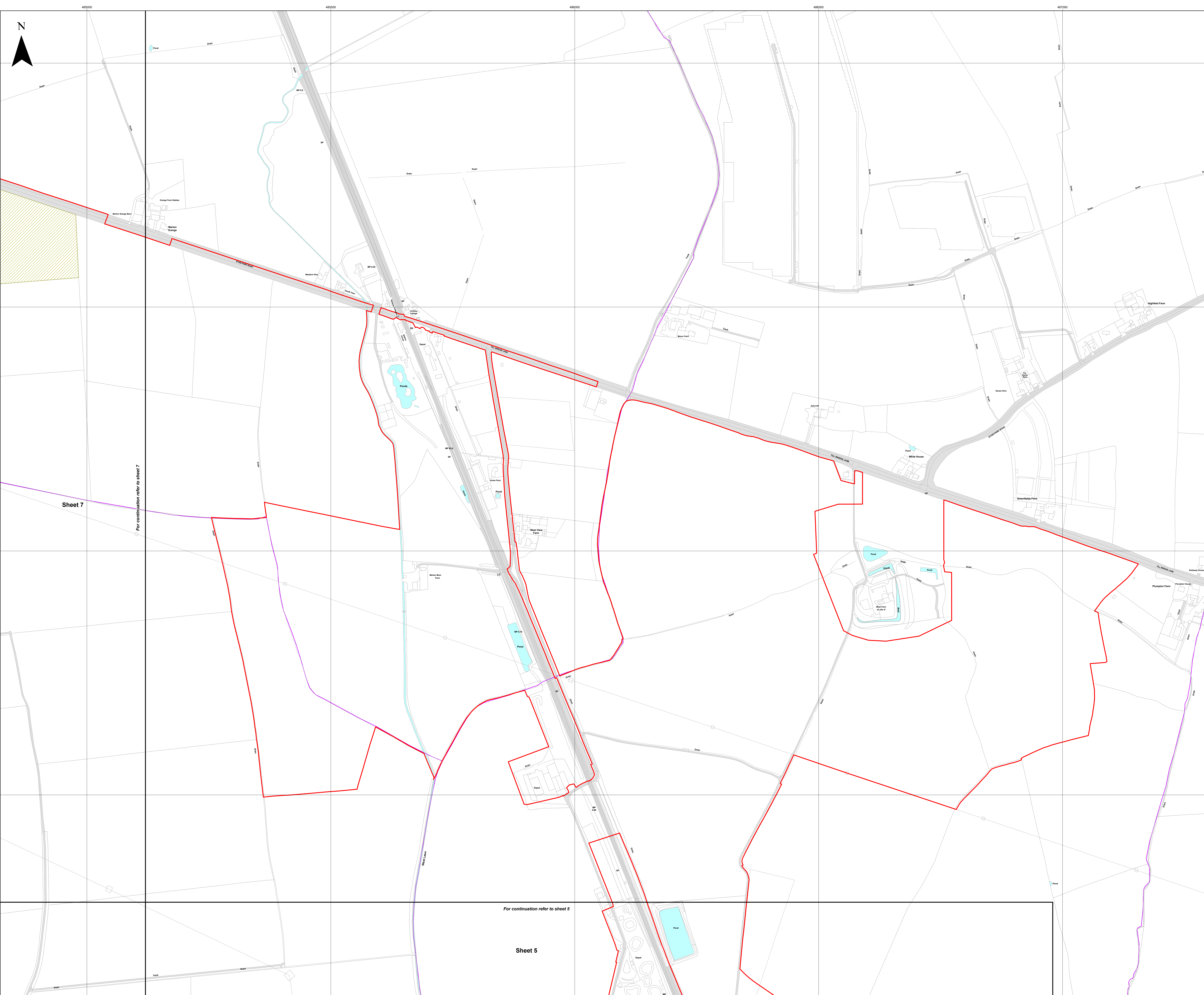
Layers: Lincolnshire County Council, 2024; Nottinghamshire County Council, 2024; North Lincolnshire County Council, 2024; Lanpro, 2024; IGP, 2024  
Base map: Reproduced from Ordnance Survey digital map data © Crown copyright 2024. All rights reserved. License number 0100031673



APFP Regulation: 5(2)(k)	Application Doc No. EX4/WB2.4_C
Ref: P2963_LPR_ZZ_ON_DR_Z_0210	Date: 28/02/2024
Drawn by: AZ	Checked by: JC

**Public Rights of Way Plan**  
Sheet 6 of 10  
Revision C

**WEST BURTON SOLAR PROJECT**



For continuation refer to sheet 7

For continuation refer to sheet 5

Sheet 7

Sheet 5

- Key**
- Order Limits
  - Sheet Index
  - Civil Parish Boundary
  - Potential PRow Diversion Area
  - Public Right of Way (PRow)**
  - Footpath
  - Byway Open to All Traffic
  - PRow to be temporarily stopped up**
  - Footpath
  - PRow to be temporarily stopped up - start and end points**
  - Footpath


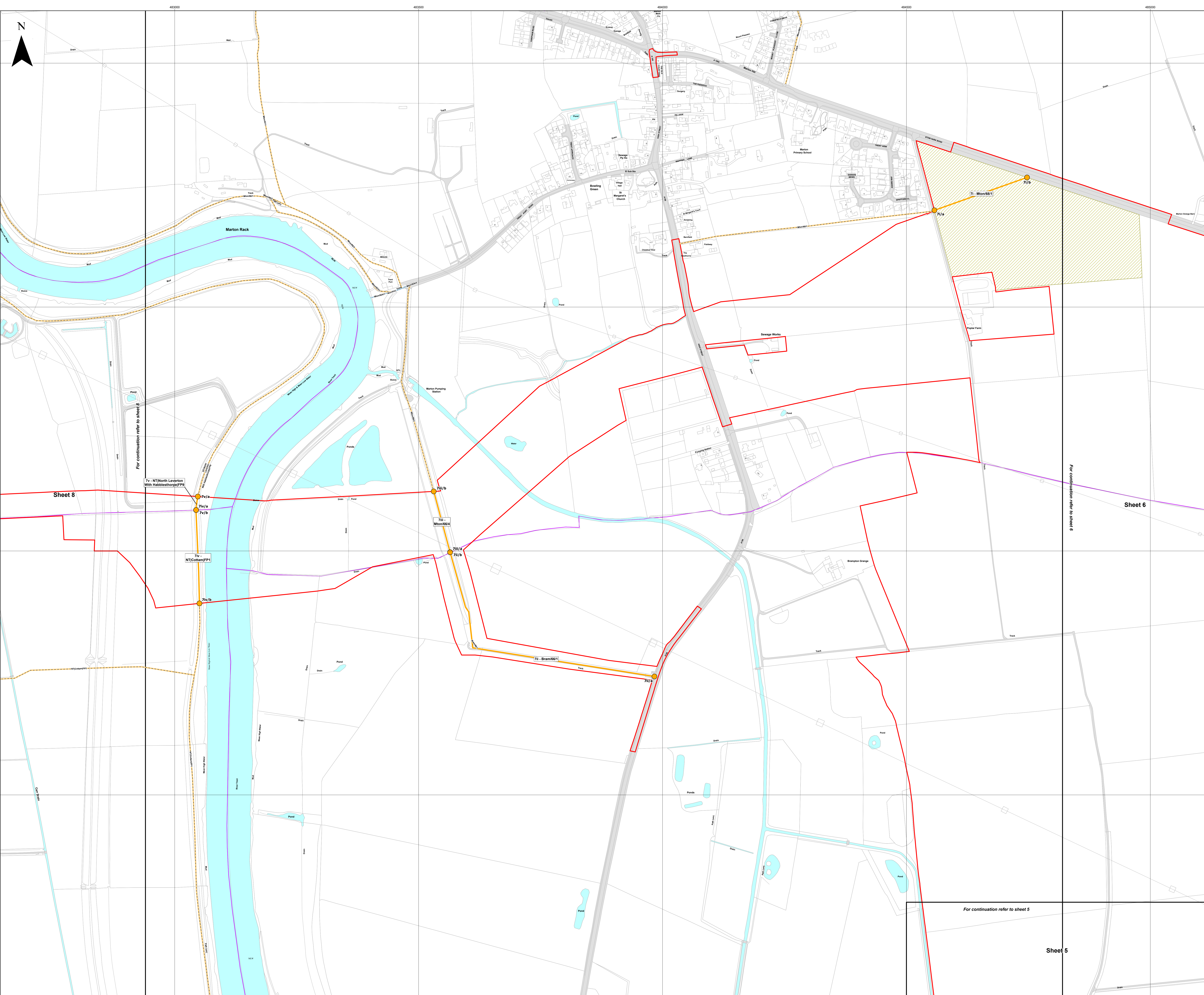
Layers: Lincolnshire County Council, 2024; Nottinghamshire County Council, 2024; North Lincolnshire County Council, 2024; Lanpro, 2024; IGP, 2024  
 Base map: Reproduced from Ordnance Survey digital map data © Crown copyright 2024. All rights reserved. License number 0100031673



APFP Regulation: 5(2)(k)	Application Doc No. EX4/WB2.4_C
Ref: P2963_LPR_ZZ_ON_DR_Z_0210	Date: 28/02/2024
Drawn by: AZ	Checked by: JC

**Public Rights of Way Plan**  
 Sheet 7 of 10  
 Revision C

**WEST BURTON SOLAR PROJECT**



Sheet 8

Sheet 6

Sheet 5

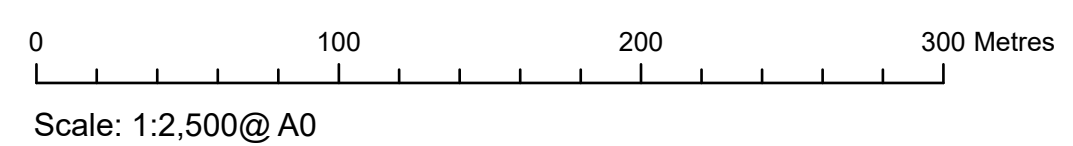
For continuation refer to sheet 8

For continuation refer to sheet 6

For continuation refer to sheet 5

- Key**
- Order Limits
  - Sheet Index
  - Civil Parish Boundary
  - Potential PRow Diversion Area
  - Public Right of Way (PRow)**
  - Footpath
  - Bridleway
  - Byway
  - Byway Open to All Traffic
  - PRow to be temporarily stopped up**
  - Byway
  - Byway Open to All Traffic
  - PRow to be temporarily stopped up - start and end points**
  - Byway
  - BOAT

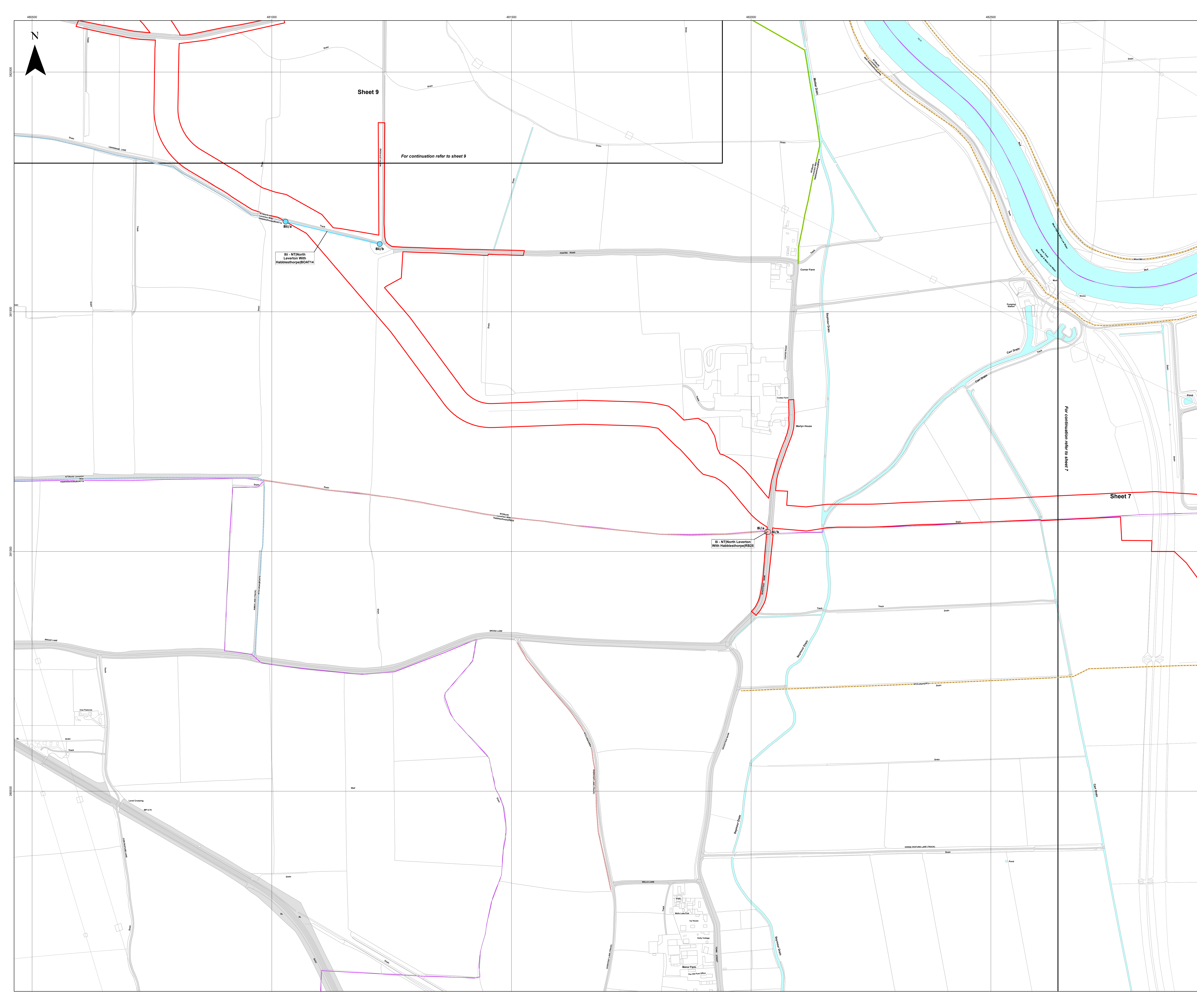
Layers: Lincolnshire County Council, 2024; Nottinghamshire County Council, 2024; North Lincolnshire County Council, 2024; Lanpro, 2024; IGP, 2024  
Base map: Reproduced from Ordnance Survey digital map data © Crown copyright 2024. All rights reserved. License number 0100031673

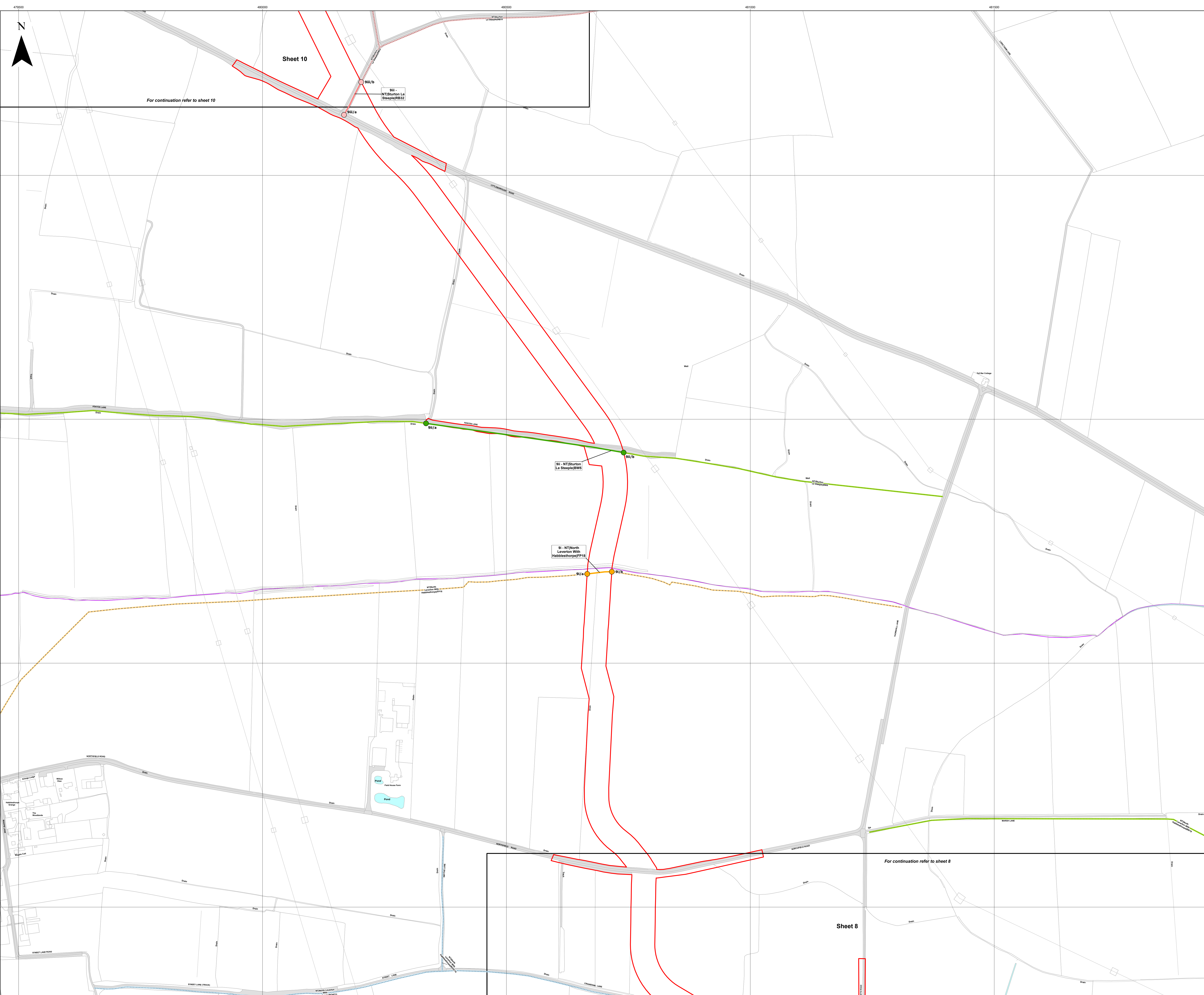


APFP Regulation: 5(2)(k)	Application Doc No. EX4/WB2.4_C
Ref: P2963_LPR_ZZ_ON_DR_Z_0210	Date: 28/02/2024
Drawn by: AZ	Checked by: JC

**Public Rights of Way Plan**  
Sheet 8 of 10  
Revision C

**WEST BURTON SOLAR PROJECT**





**Key**

- Order Limits
- Sheet Index
- Civil Parish Boundary
- Potential PRoW Diversion Area

**Public Right of Way (PRoW)**

- Footpath
- Bridleway
- Byway
- Byway Open to All Traffic

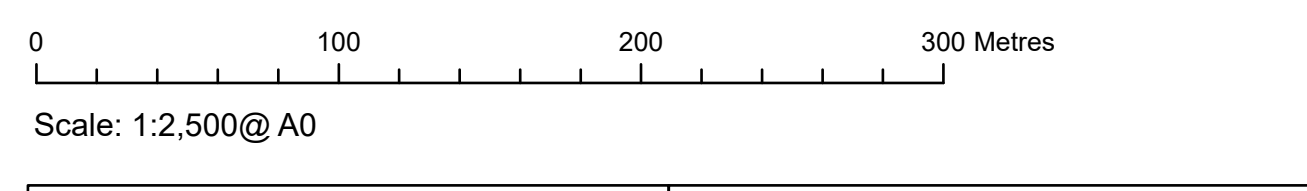
**PRoW to be temporarily stopped up**

- Footpath
- Bridleway
- Byway

**PRoW to be temporarily stopped up - start and end points**

- Footpath
- Bridleway
- Byway

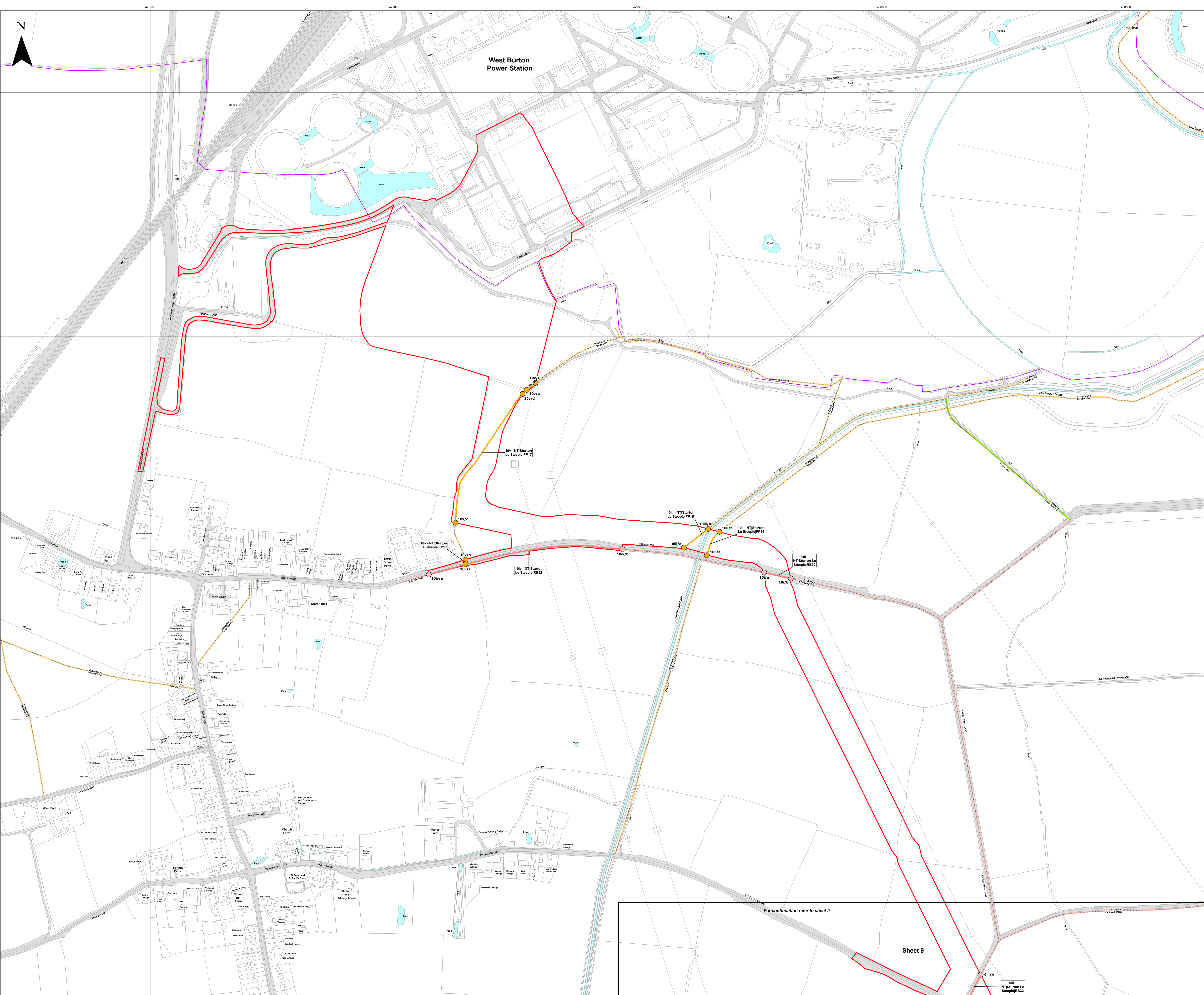
Layers: Lincolnshire County Council, 2024; Nottinghamshire County Council, 2024; North Lincolnshire County Council, 2024; Lanpro, 2024; IGP, 2024  
 Base map: Reproduced from Ordnance Survey digital map data © Crown copyright 2024. All rights reserved. License number 0100031673



APFP Regulation: 5(2)(k)	Application Doc No. EX4/WB2.4_C
Ref: P2963_LPR_ZZ_ON_DR_Z_0210	Date: 28/02/2024
Drawn by: AZ	Checked by: JC

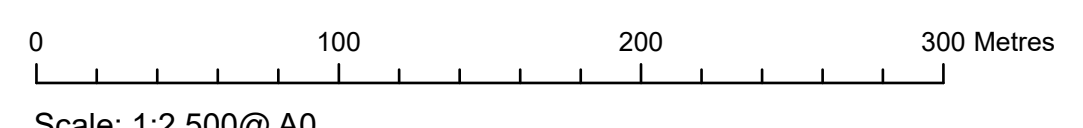
**Public Rights of Way Plan**  
 Sheet 9 of 10  
 Revision C

**WEST BURTON SOLAR PROJECT**



- Key**
- Order Limits
  - Sheet Index
  - Civil Parish Boundary
  - Potential PRoW Diversion Area
- Public Right of Way (PRoW)**
- Footpath
  - Bridleway
  - Byway
- PRoW to be temporarily stopped up**
- Footpath
  - Byway
- PRoW to be temporarily stopped up - start and end points**
- Footpath
  - Byway

Layers: Lincolnshire County Council, 2024; Nottinghamshire County Council, 2024; North Lincolnshire County Council, 2024; Lanpro, 2024; IGP, 2024  
 Base map: Reproduced from Ordnance Survey digital map data © Crown copyright 2024. All rights reserved. License number 0100031673



Scale: 1:2,500@A0

APFP Regulation: 5(2)(k)	Application Doc No. EX4/WB2.4_C
Ref: P2963_LPR_ZZ_ON_DR_Z_0210	Date: 28/02/2024
Drawn by: AZ	Checked by: JC

For continuation refer to sheet 9

Sheet 9

**Public Rights of Way Plan**  
 Sheet 10 of 10  
 Revision C

**WEST BURTON SOLAR PROJECT**